
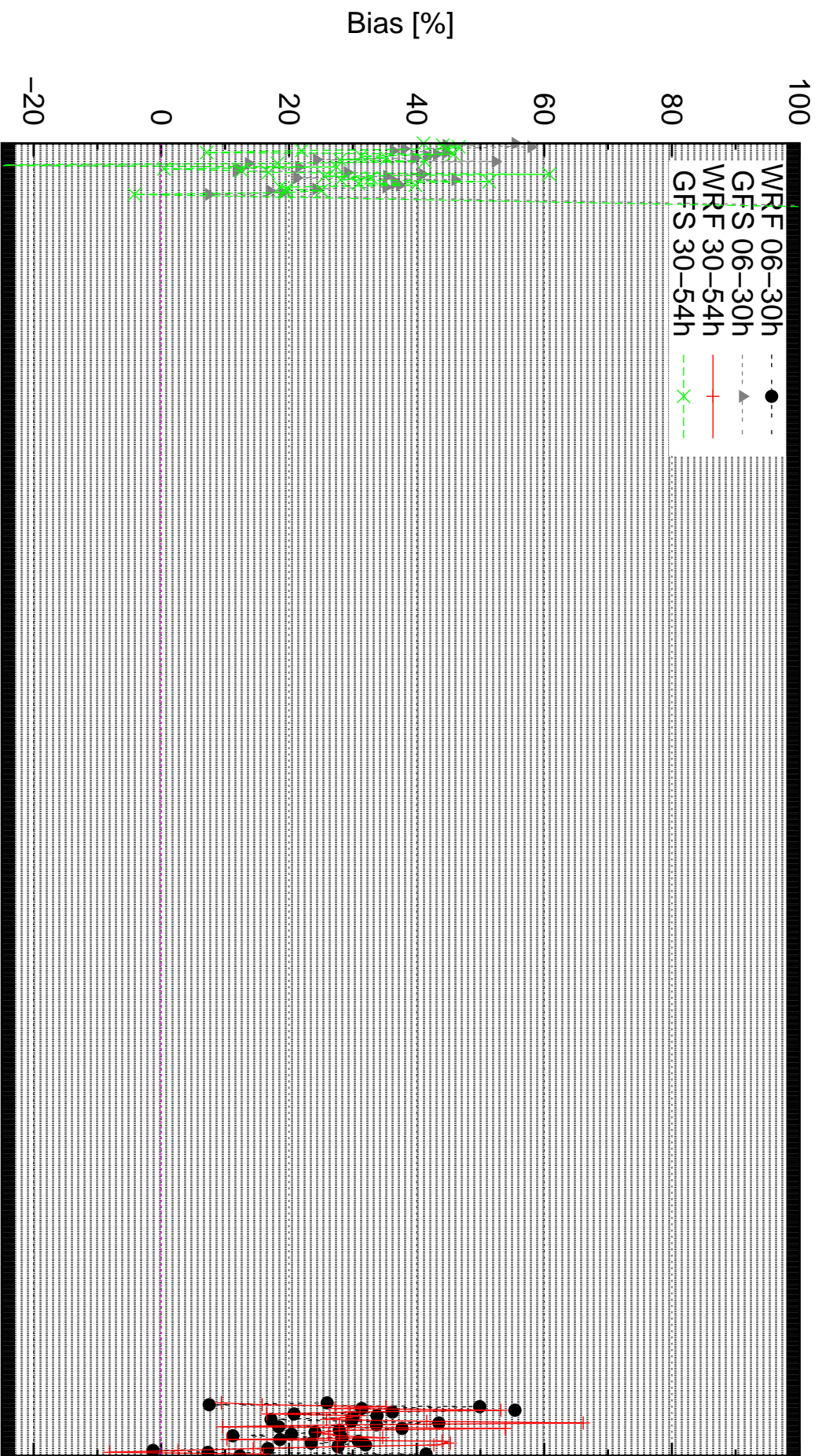


BIAS: 24h-precipitation WRF/GFS forecast vs. station observations



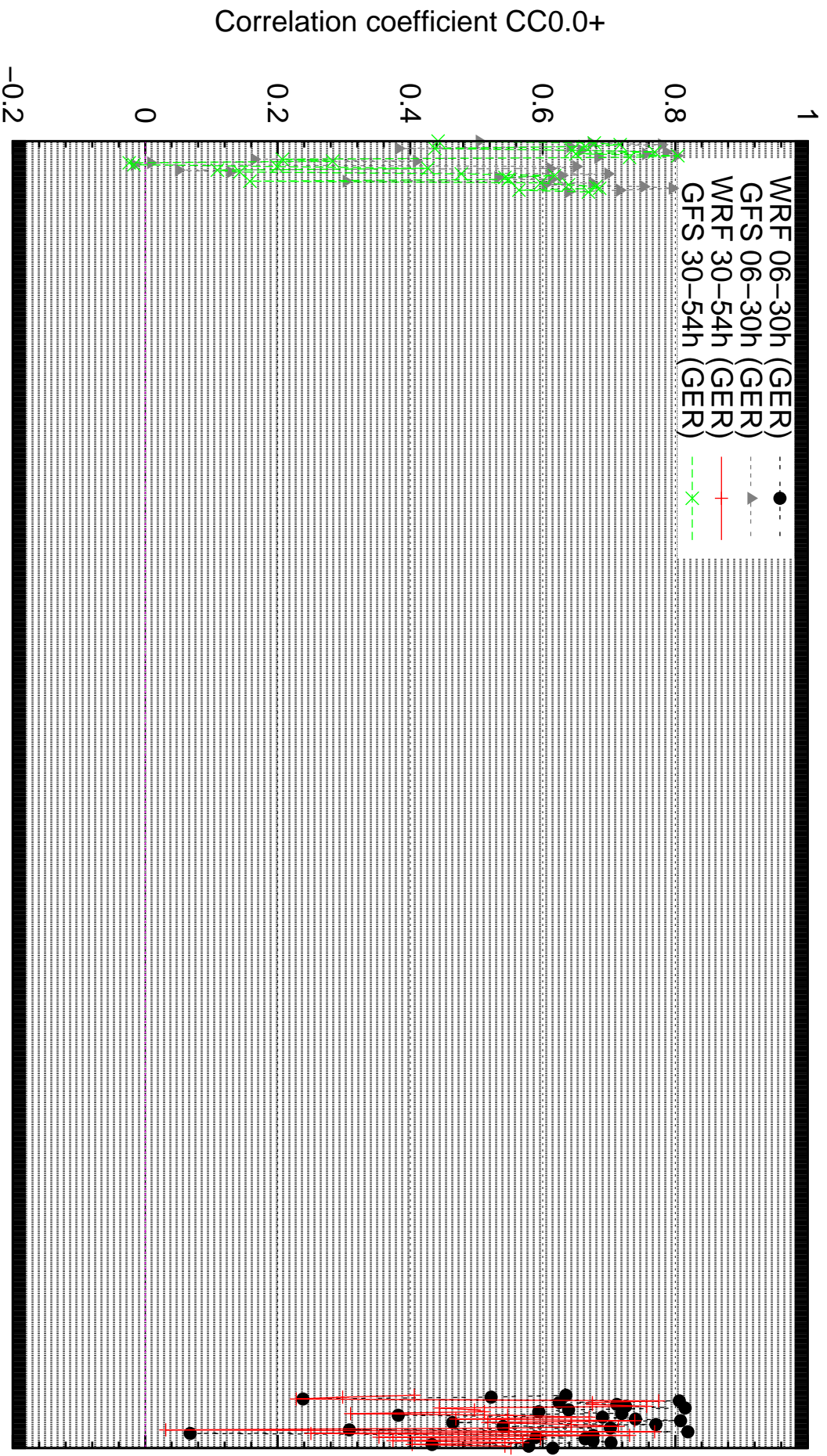
date [YYMMDD]

BIAS: 24h-precipitation WRF/GFS forecast vs. station observations




date [YYMMDD]

Corr. Coeff.: 24h-precipitation WRF/GFS forecast vs. station observations (all stations)



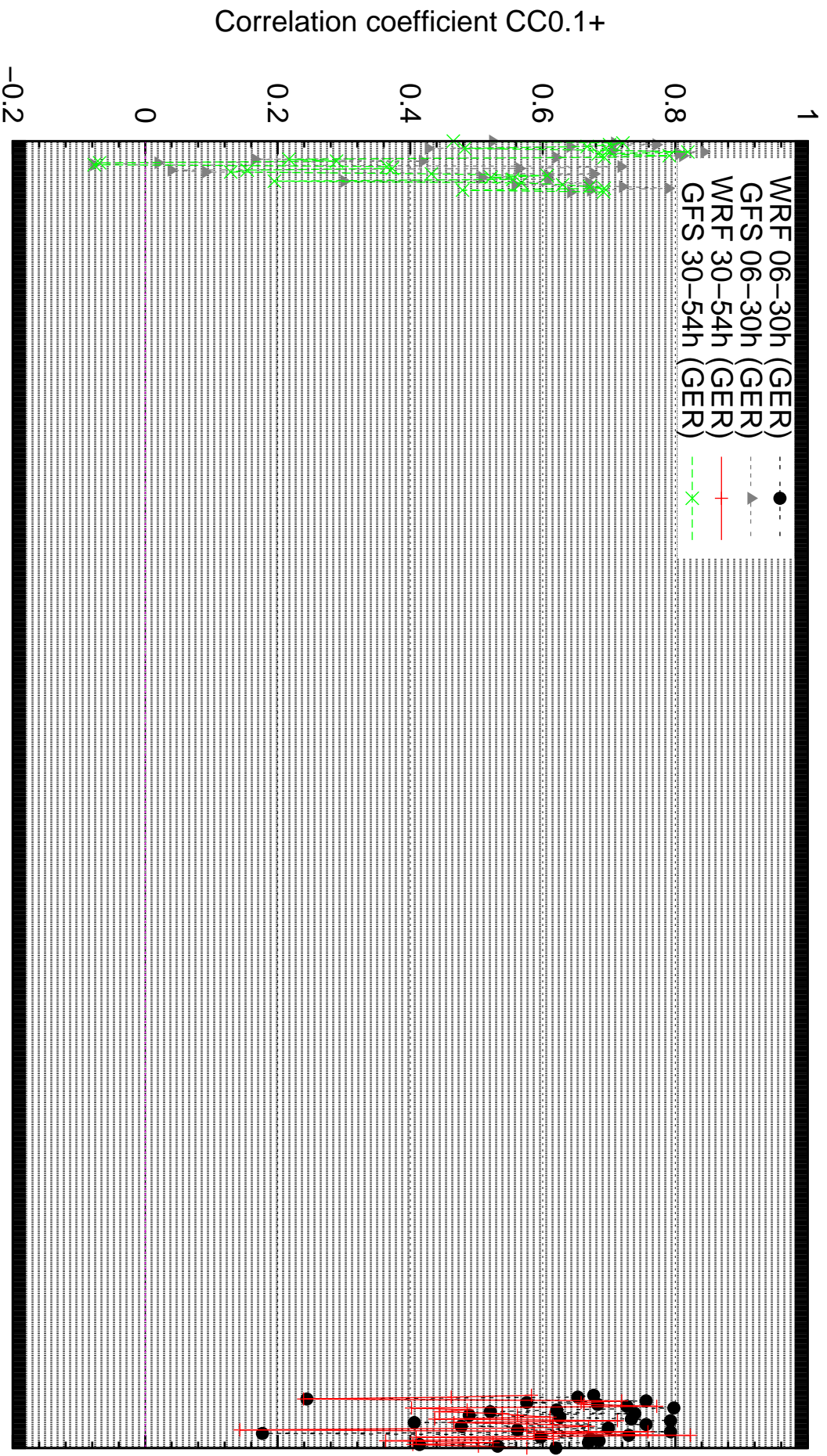
date [YYMMDD]

Corr. Coeff.: 24h-precipitation WRF/GFS forecast vs. station observations (all stations)




date [YYMMDD]

Corr. Coeff.: 24h-precipitation WRF/GFS forecast vs. station observations (stations with RR>0.1mm)




date [YYMMDD]

Corr. Coeff.: 24h-precipitation WRF/GFS forecast vs. station observations (stations with RR>0.1mm)



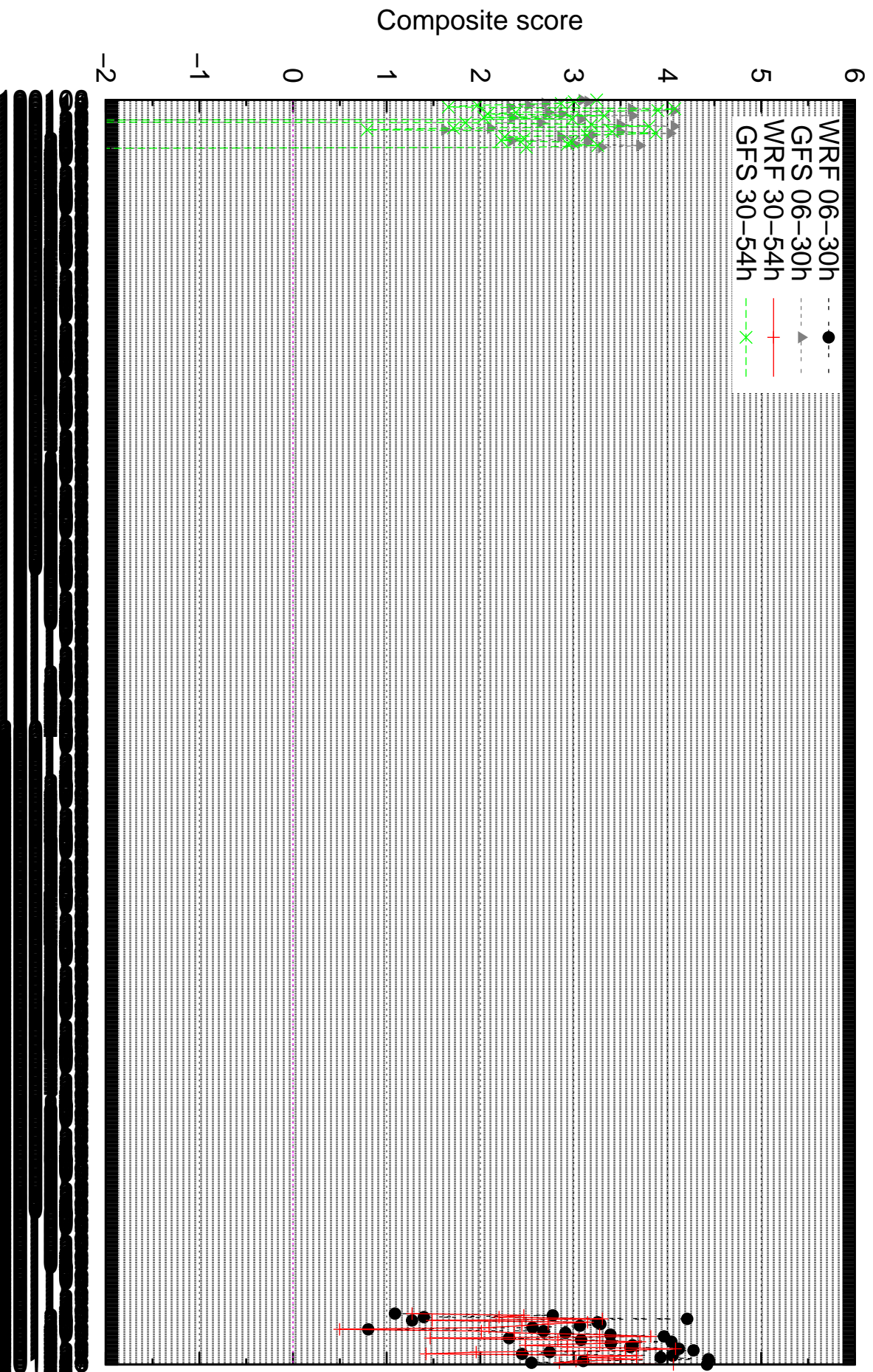
date [YYMMDD]

Composite score: RR24h WRF/GFS forecast vs. station observations




date [YYMMDD]

Composite score: RR24h WRF/GFS forecast vs. station observations




date [YYMMDD]

ETS: 24h-precipitation WRF/GFS forecast vs. station observations (stations with RR>0.1mm)




date [YYYYMMDD]

ETS: 24h-precipitation WRF/GFS forecast vs. station observations (stations with RR>10mm)




date [YYMMDD]

ETS: 24h-precipitation WRF/GFS forecast vs. station observations (stations with RR>1mm)




date [YYMMDD]

ETS: 24h-precipitation WRF/GFS forecast vs. station observations (stations with RR>30mm)



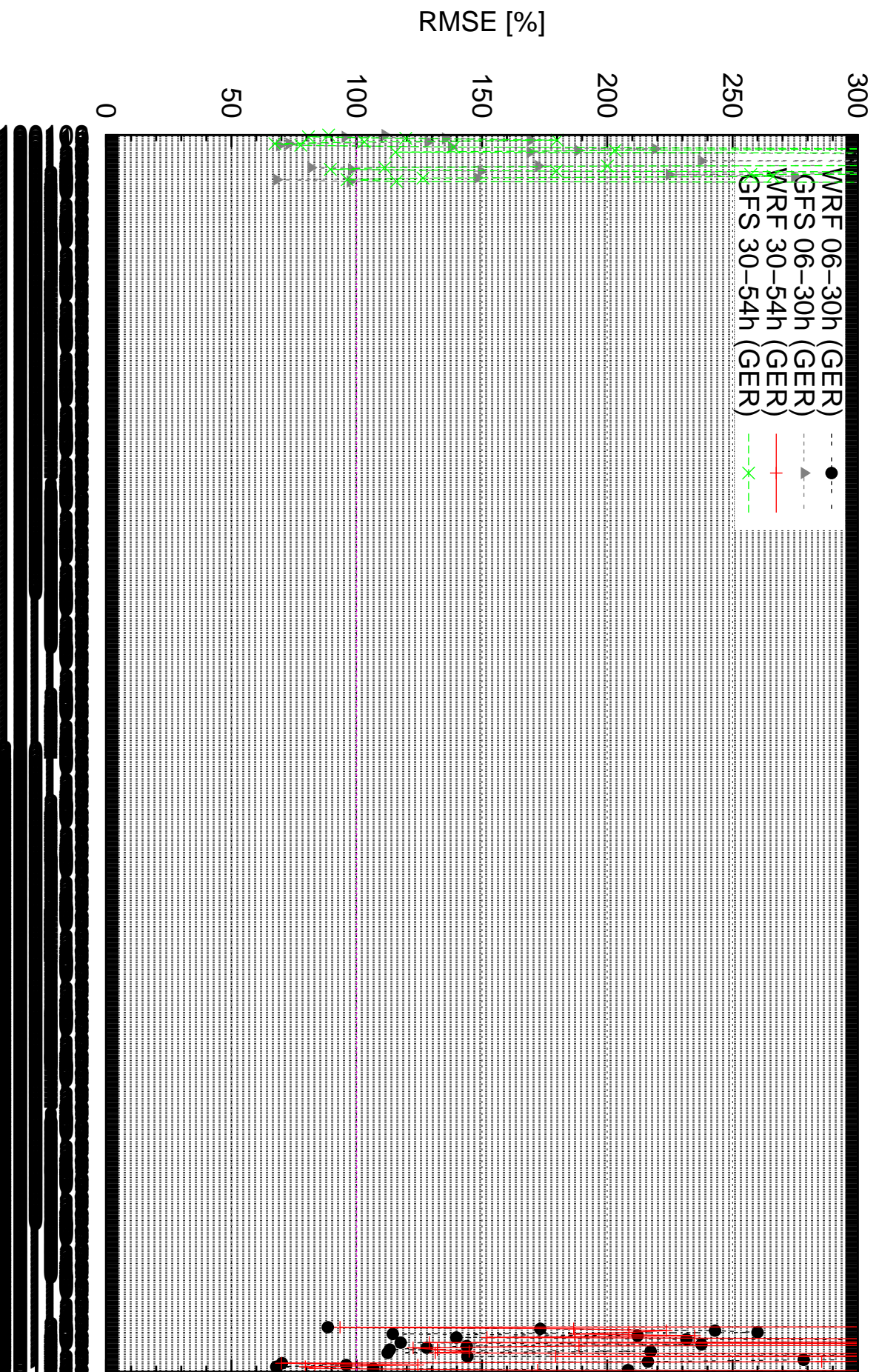
date [YYYYMMDD]

ETS: 24h-precipitation WRF/GFS forecast vs. station observations (stations with RR>5mm)



date [YYMMDD]

RMSE: 24h-precipitation WRF/GFS forecast vs. station observations



RMSE: 24h-precipitation WRF/GFS forecast vs. station observations

